

**Schroader, Kathy**



**From:** Orjiako, Oliver  
**Sent:** Wednesday, October 21, 2015 8:19 AM  
**To:** Euler, Gordon, Alvarez, Jose; Anderson, Colete, Albrecht, Gary  
**Cc:** Schroader, Kathy  
**Subject:** FW: Comments on the SEIS preferred alternative for Oct 20 public hearing  
**Attachments:** WRIA27withReservations.jpg, WRIA28withReservations.jpg

FYI and for the record

---

**From:** Cnty Board of County Councilors General Delivery  
**Sent:** Tuesday, October 20, 2015 11:50 AM  
**To:** Mielke, Tom; Madore, David; Stewart, Jeanne  
**Cc:** Tilton, Rebecca; Orjiako, Oliver  
**Subject:** Comments on the SEIS preferred alternative for Oct 20 public hearing

---

**From:** Tim Trohimovich [<mailto:Tim@futurewise.org>]  
**Sent:** Friday, October 16, 2015 5:42 PM  
**To:** Cnty Board of County Councilors General Delivery; Cnty 2016 Comp Plan  
**Subject:** RE: Comments on the SEIS preferred alternative for Oct 20 public hearing

Dear Sirs and Madams:

Enclosed are the maps referenced in the letter and the email below.

Thank you for considering our comments.

**Tim Trohimovich, AICP**  
Futurewise | Director of Planning & Law  
816 Second Avenue, Suite 200 | Seattle, Washington 98104  
p 206 343 0681 Ext 118  
Email [tim@futurewise.org](mailto:tim@futurewise.org)

**25** YEARS **futurewise**

Building Communities & Protecting the Land

---

**From:** Tim Trohimovich  
**Sent:** Friday, October 16, 2015 5:38 PM  
**To:** 'boardcom@clark.wa.gov' <[boardcom@clark.wa.gov](mailto:boardcom@clark.wa.gov)>; 'comp plan@clark.wa.gov' <[comp plan@clark.wa.gov](mailto:comp plan@clark.wa.gov)>  
**Subject:** Comments on the SEIS preferred alternative for Oct 20 public hearing

Dear Sirs and Madams:

Enclosed please find Futurewise's comments on the Planning Commission's Sept. 17 recommendation of the preferred alternative for the county's next growth management plan which is the subject of the Clark County Board of County Councilors' October 20<sup>th</sup> public hearing. Several enclosures are included in the same PDF as the letter and included with this email as Excel spreadsheets. In a second email we will include the reference maps of the water reserves.

Please contact me if you require anything else.

**Tim Trohimovich, AICP**

Futurewise | Director of Planning & Law

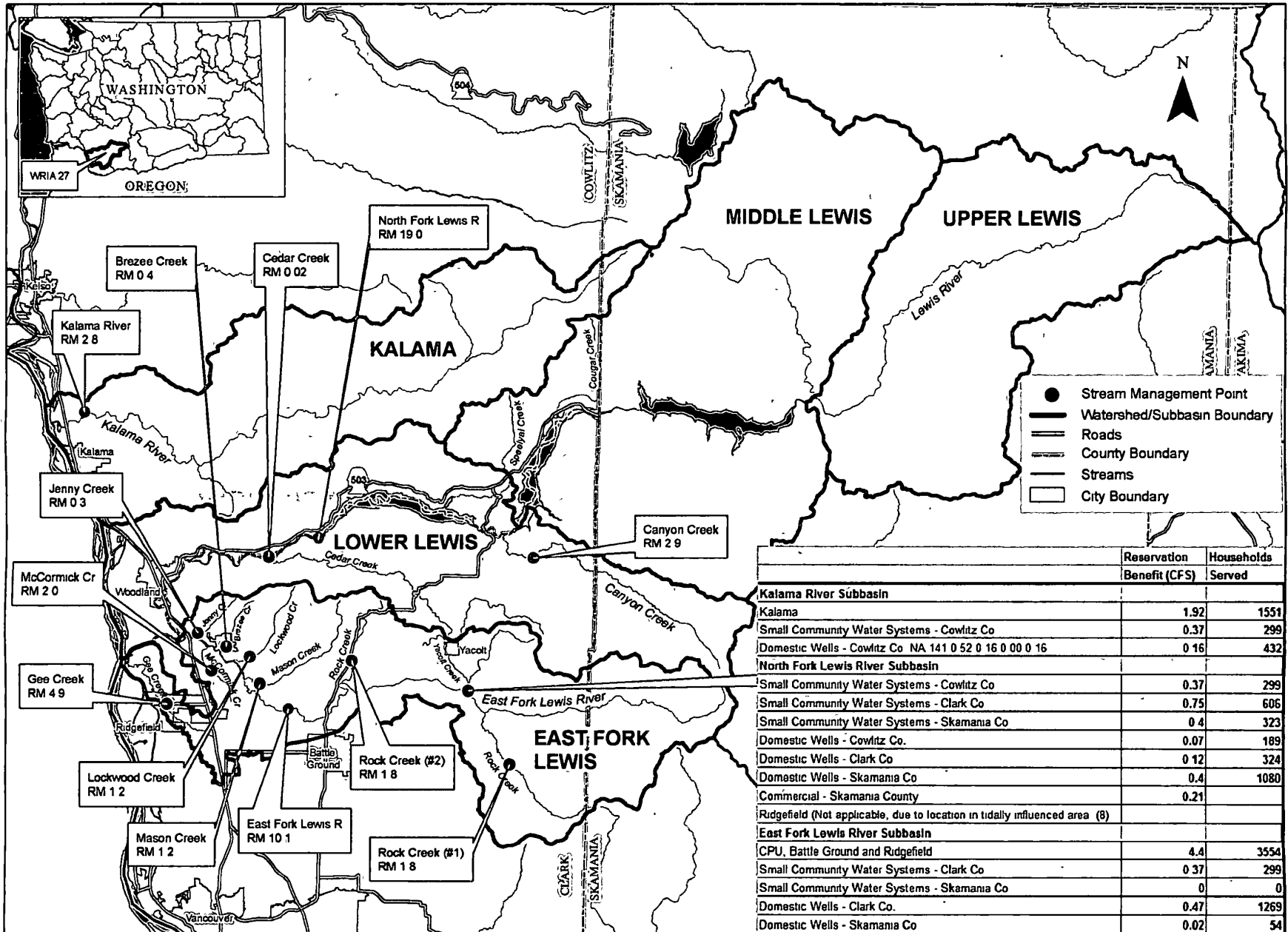
816 Second Avenue, Suite 200 | Seattle, Washington 98104

p 206-343 0681 Ext 118

Email [tim@futurewise.org](mailto:tim@futurewise.org)

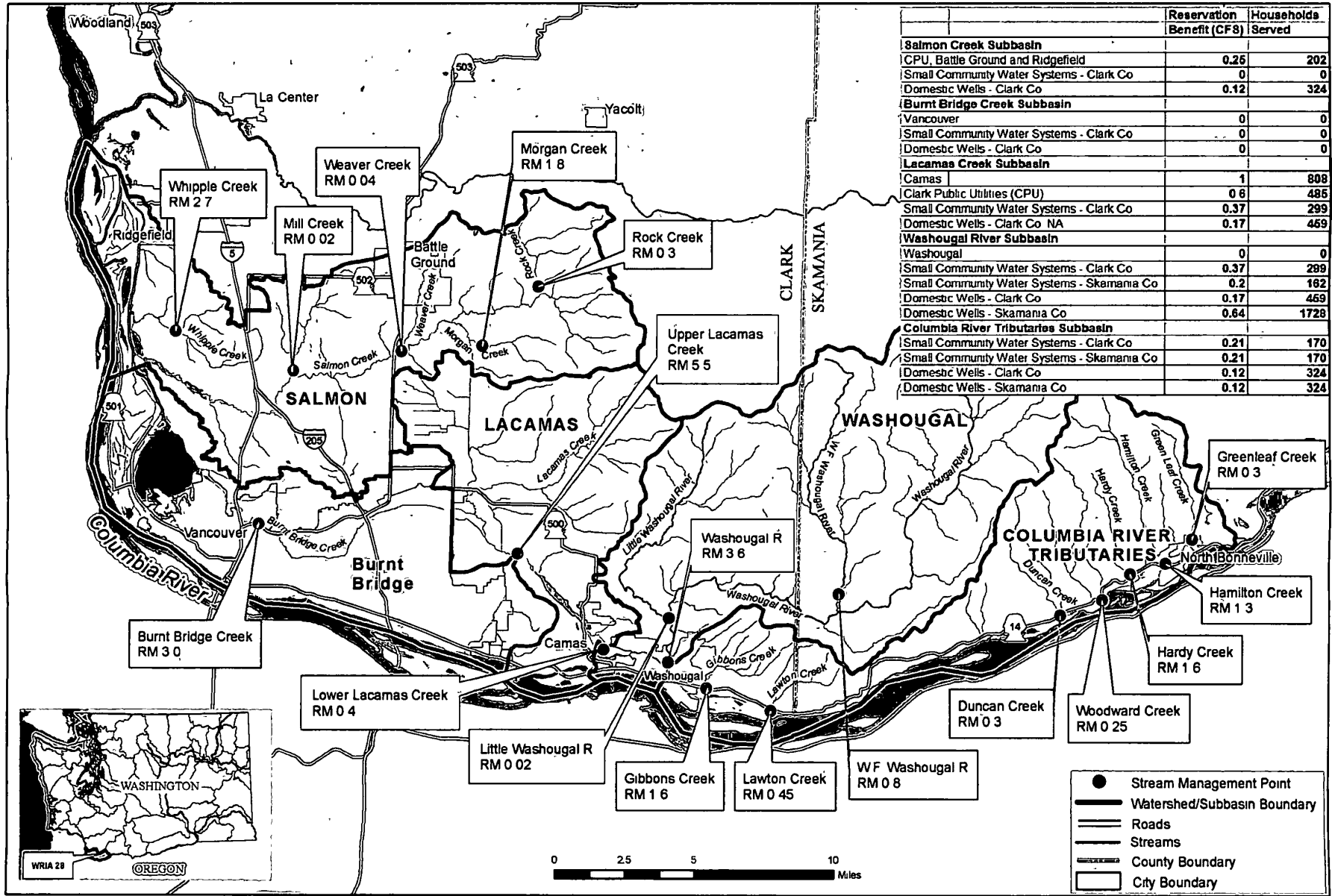


# WRIA 27 Stream Management Subbasins and Control Points

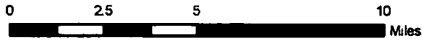
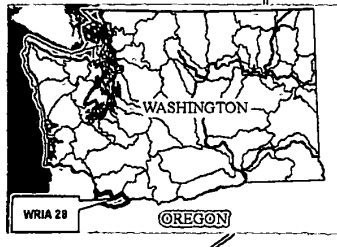


Data Source: WRIA 27 Sub-Basin delineation from Sanborn Mapping Solutions, Western Washington Land Cover Change Analysis  
<http://www.ecy.wa.gov/services/gis/data/impervious/basins.htm>

# WRIA 28 Stream Management Subbasins and Control Points



	Reservation Benefit (CF8)	Households Served
<b>Salmon Creek Subbasin</b>		
CPU, Battle Ground and Ridgefield	0.25	202
Small Community Water Systems - Clark Co	0	0
Domestic Wells - Clark Co	0.12	324
<b>Burnt Bridge Creek Subbasin</b>		
Vancouver	0	0
Small Community Water Systems - Clark Co	0	0
Domestic Wells - Clark Co	0	0
<b>Lacamas Creek Subbasin</b>		
Camas	1	808
Clark Public Utilities (CPU)	0.8	485
Small Community Water Systems - Clark Co	0.37	299
Domestic Wells - Clark Co NA	0.17	469
<b>Washougal River Subbasin</b>		
Washougal	0	0
Small Community Water Systems - Clark Co	0.37	299
Small Community Water Systems - Skamania Co	0.2	162
Domestic Wells - Clark Co	0.17	469
Domestic Wells - Skamania Co	0.64	1728
<b>Columbia River Tributaries Subbasin</b>		
Small Community Water Systems - Clark Co	0.21	170
Small Community Water Systems - Skamania Co	0.21	170
Domestic Wells - Clark Co	0.12	324
Domestic Wells - Skamania Co	0.12	324



- Stream Management Point
- Watershed/Subbasin Boundary
- Roads
- Streams
- County Boundary
- City Boundary

Data Source: WRIA 28 Sub-Basin delineation from Sanborn Mapping Solutions Western Washington Land Cover Change Analysis <http://www.ecy.wa.gov/services/gis/data/impervious/basins.htm>